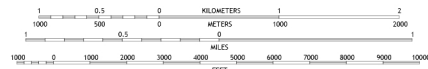


National Register of Historic Places Nomination  
Location Map

Garfield and Green Streets Historic District  
Statesville, Iredell County, North Carolina

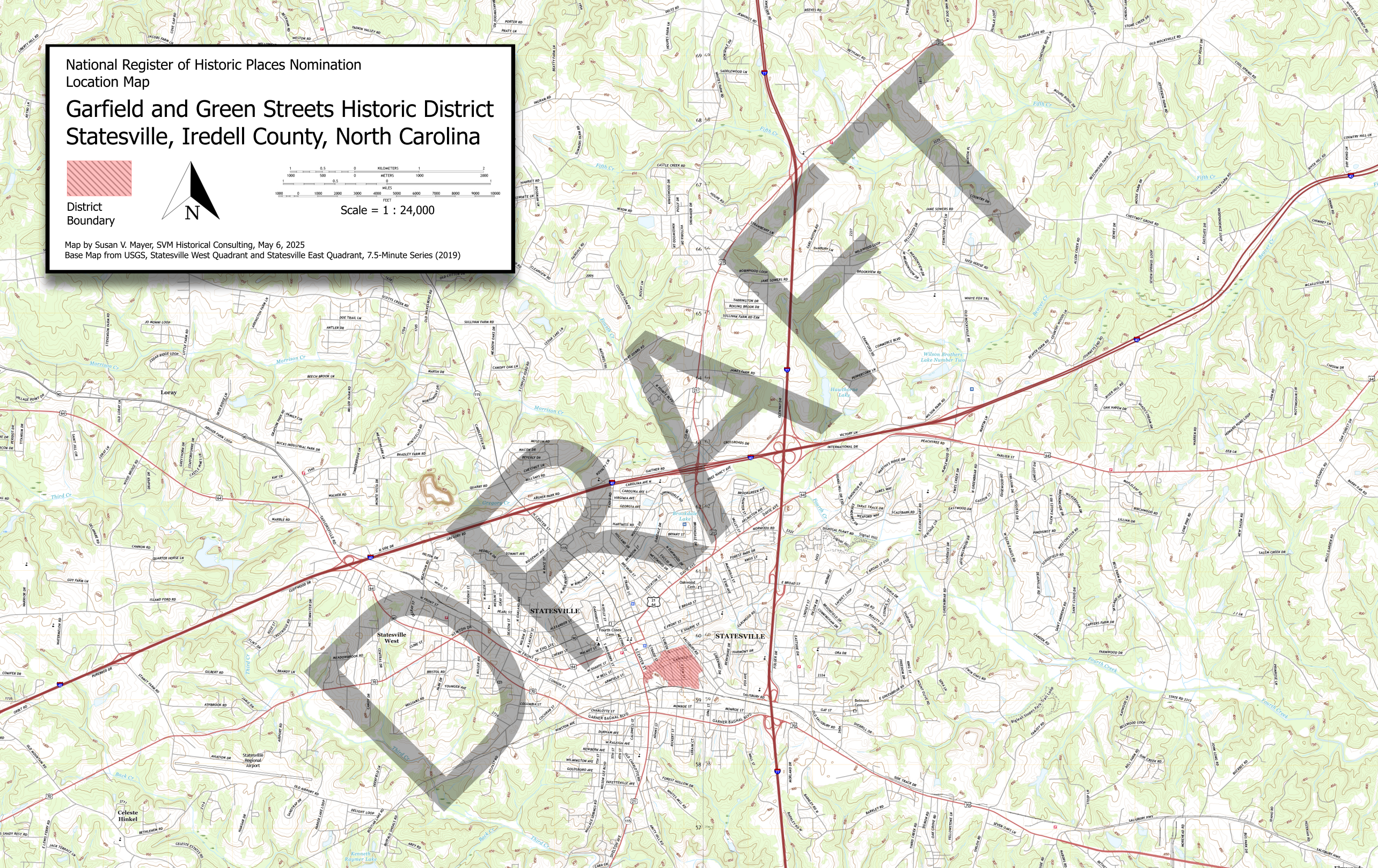


District  
Boundary



Scale = 1 : 24,000





Map by Susan V. Mayer, SVM Historical Consulting, May 6, 2025  
Base Map from USGS, Statesville West Quadrant and Statesville East Quadrant, 7.5-Minute Series (2019)






National Register of Historic Places Nomination  
Boundary Map and Photo Key

# Garfield and Green Streets Historic District Statesville, Iredell County, North Carolina

- |   |                          |     |  |
|---|--------------------------|-----|--|
|  | Proposed Boundary        | 000 | Street Address                               |
|  | Contributing Building    | VL  | Vacant Lot                                   |
|  | Contributing Site        | I   | Vacant Lots Associated with Adjacent Parcels |
|  | Noncontributing Building | 00→ | Photo View with Log Number                   |

Scale  
1" = 200'



Lat/Long Coordinates

<b>B1</b>	35.782680, -80.878052	<b>B9</b>	35.779113, -80.883273
<b>B2</b>	35.781951, -80.881474	<b>B10</b>	35.777746, -80.881971
<b>B3</b>	35.781637, -80.882366	<b>B11</b>	35.776883, -80.881152
<b>B4</b>	35.779908, -80.885057	<b>B12</b>	35.776496, -80.878778
<b>B5</b>	35.778970, -80.885480	<b>B13</b>	35.776476, -80.878550
<b>B6</b>	35.777414, -80.850480	<b>B14</b>	35.776320, -80.875906
<b>B7</b>	35.777580, -80.884507	<b>B15</b>	35.778882, -80.875179
<b>B8</b>	35.778132, -80.883683	<b>B16</b>	35.780799, -80.876434

Note: Contributing status is indicated for primary resources only. See inventory list for status of outbuildings and other secondary resources.

Map by Susan V. Mayer, SVM Historical Consulting, May 1, 2025

