
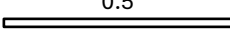


Broadell Historic District
 Fayetteville, Cumberland County, North Carolina
 National Register of Historic Places Nomination

 Broadell Historic District

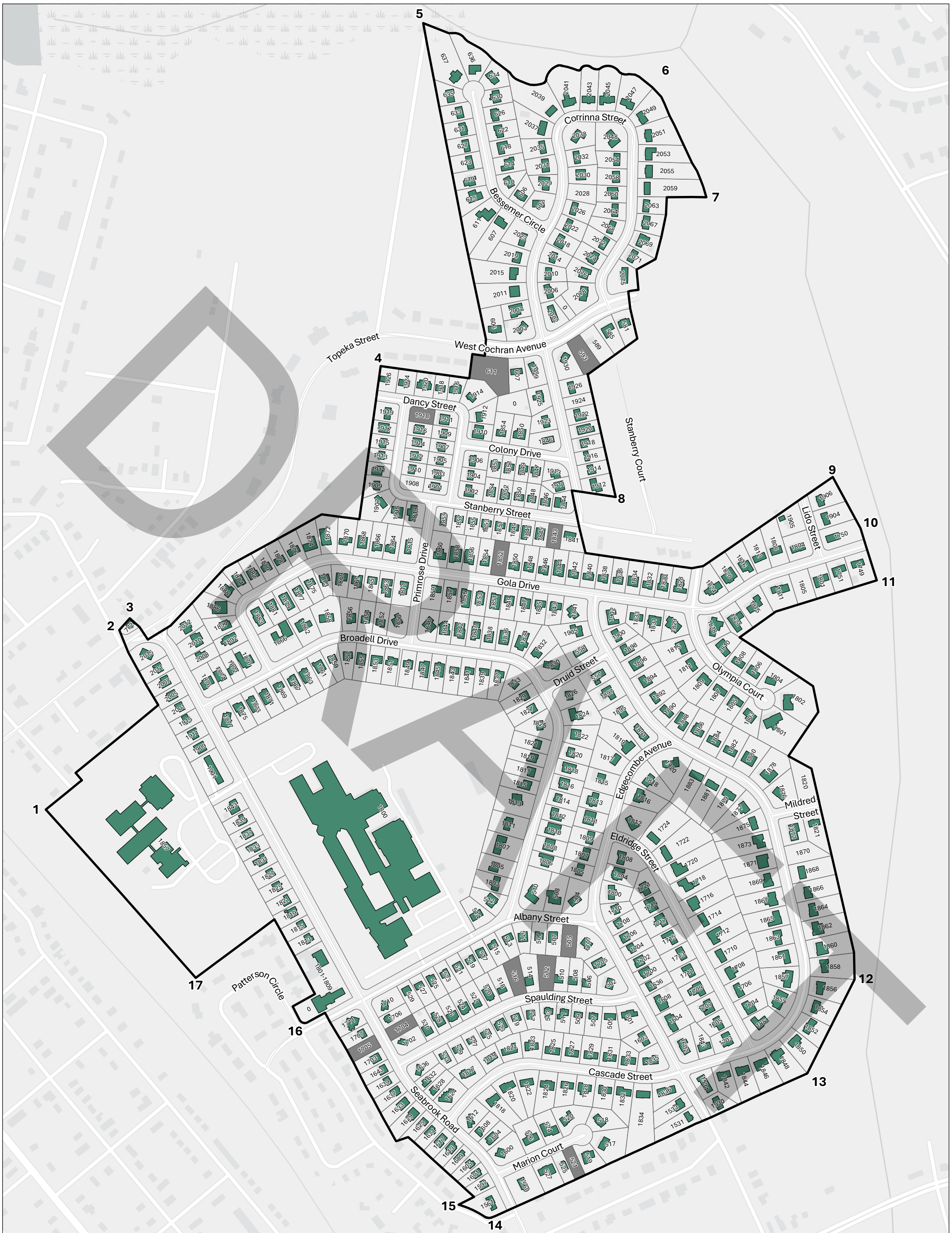
 0.5 Miles



National Register Location Map

Prepared by Loggia Preservation, March 2026

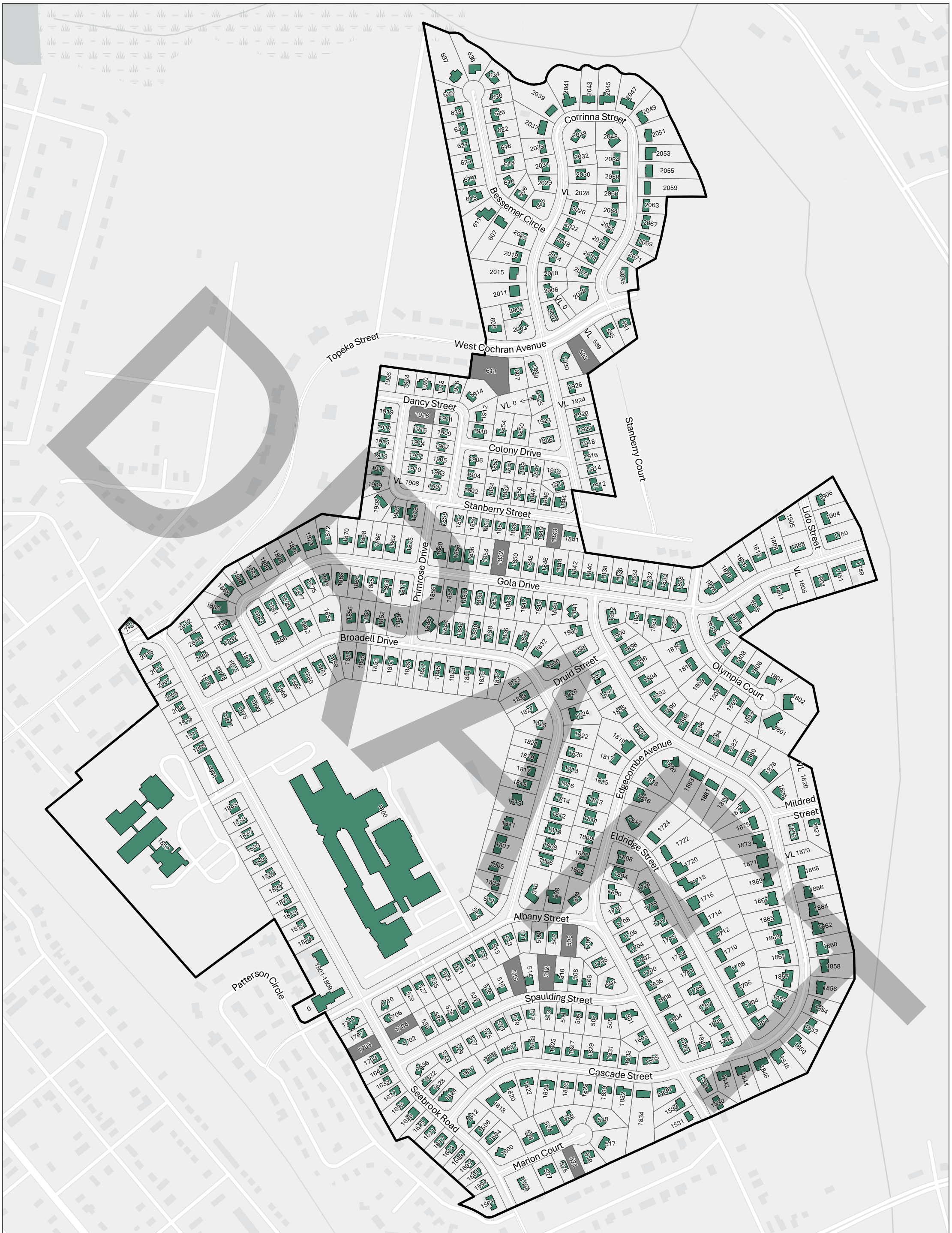
Source: USGS 7.5 Minute Topographic Map, Fayetteville Quadrangle, 2022



Broadell Historic District
 Fayetteville, Cumberland County, North Carolina
 National Register of Historic Places Nomination

Coordinates Map




1. Latitude: 35.085518	Longitude: -78.901100	10. Latitude: 35.088479	Longitude: -78.888041
2. Latitude: 35.087826	Longitude: -78.899704	11. Latitude: 35.087775	Longitude: -78.887854
3. Latitude: 35.087951	Longitude: -78.899529	12. Latitude: 35.082692	Longitude: -78.888607
4. Latitude: 35.090953	Longitude: -78.895397	13. Latitude: 35.081519	Longitude: -78.889447
5. Latitude: 35.095302	Longitude: -78.894377	14. Latitude: 35.079911	Longitude: -78.894563
6. Latitude: 35.094549	Longitude: -78.890592	15. Latitude: 35.080134	Longitude: -78.895051
7. Latitude: 35.092818	Longitude: -78.890130	16. Latitude: 35.082551	Longitude: -78.897307
8. Latitude: 35.089036	Longitude: -78.891836	17. Latitude: 35.083238	Longitude: -78.898883
9. Latitude: 35.089169	Longitude: -78.888443		





Broadell Historic District
 Fayetteville, Cumberland County, North Carolina
 National Register of Historic Places Nomination

National Register Historic District Boundary Map

Historic District Resources

-  Contributing Resource
-  Non-contributing Resource
- VL Vacant Lot
-  Vacant Lot associated with adjacent parcel

-  Broadell Historic District
-  Parcels

Note: Contributing status is indicated for primary resources only. See inventory list for status of outbuildings and associated resources.

